



Trees Around the GLOBE Student Research Campaign Webinar

**Kicking Off Year 3 With Tree Height
Research Using Satellites and Ground-
Based Instruments: The importance of
tree and vegetation research**

Featuring Dr. Nancy Glenn

Professor, Department of Geosciences
Director, Boise Center Aerospace Laboratory,
Boise State University,
NASA ICESat-2 Mission Early Adopter



Tuesday, September 15, 2020 @ 2:00pm EDT (6:00pm UTC)





The GLOBE Program

Trees Around the GLOBE Student Research Campaign

**HAPPY 2nd ANNIVERSARY
IN ORBIT, ICESat-2!**

Launched 15 September 2018



ICESat-2


Ice, Cloud, and land Elevation Satellite-2

Sponsored by:



Supported by:



Implemented by:  UCAR



Core Campaign Team



Brian Campbell
Campaign Lead
NASA Wallops/GST
Virginia USA



Peder Nelson
*Co-Lead and Online
Tool and Data Expert*
Oregon State
University
Oregon USA



Christopher Shuman
*Campaign Subject Matter
Expert and Trees in the
News Lead*
NASA Goddard/UMBC
Maryland USA



Peter Falcon
*Cross-Country
Coordination Lead*
NASA JPL
California USA



Dorian Janney
Cross-Campaigns Lead
NASA Goddard/ADNET
Maryland USA




WHY IS TREE HEIGHT SO IMPORTANT AND WHY DOES NASA AND THE GLOBE PROGRAM CARE?

Tree height is the most widely used indicator of an ecosystem's ability to grow trees

Tree height allows you to track the growth of trees over time

The GLOBE Tree height observations can help researchers understand the gain or loss of biomass which can inform calculations of the carbon that trees and forests either take in from or release into the atmosphere.

NASA missions utilize an onboard laser altimeter systems to measure the height of our planet, one photon at a time. The advanced technology of ICESat-2 can measure the height of trees and forests all around our planet.





Trees Around the GLOBE Student Research Campaign Metrics

<https://www.globe.gov/web/trees-around-the-globe>

Year 1: September 15, 2018 – September 14, 2019

7,123 Tree Height Measurements (Students and Citizen Scientists) at 4,492 global sites
7,265 Land Cover Measurements (Students and Citizen Scientists) at 5,364 global sites
6,323 Green Up/Green Down Measurements (Students) from 406 global sites

20,711
measurements
from 10,262 global
sites!

Year 2: September 15, 2019 – August 31, 2020

13,690 Tree Height Measurements (Students and Citizen Scientists) at 6,078 global sites
8,504 Land Cover Measurements (Students and Citizen Scientists) from 6,059 global sites
5,832 Green Up/Green Down Measurements (Students) from 287 global sites

28,026
measurements
from 12,424 global
sites!

Year 3: September 1, 2020 – September 15, 2020

659 Tree Height Measurements (Students and Citizen Scientists) at 328 global sites
292 Land Cover Measurements (Students and Citizen Scientists) from 176 global sites
132 Green Up/Green Down Measurements (Students) from 18 global sites

1,083
measurements
from 522 global
sites!

Full Campaign: September 15, 2018 – September 1, 2020

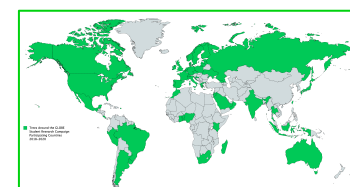
21,471 Tree Height Measurements (Students and Citizen Scientists) at 10,351 global sites
16,062 Land Cover Measurements (Students and Citizen Scientists) at 11,035 global sites
12,287 Green Up/Green Down Measurements (Students) from 492 global sites

49,820
measurements
from 21,878 global
sites!

Bottom Line: All the above represents just a small amount of GLOBE data students can use for their IVSS projects



GLOBE Trees, Land Cover, Greenings— Full Campaign



September 15, 2018– September 15, 2020:
49,820 measurements during the campaign so far!



September 2020 - November 2020

The Science

Highlight the science that correlates to the Trees Around the GLOBE Student Research Campaign. Each month, we will highlight associated science, how to access the GLOBE and mission data aligning to the relevant science, multi-campaigns webinars, and focus on online tools that showcase the science, including GLOBE Vis and ADAT.



December 2020 - February 2021

The Science and Planning Student Research

Phase 1: Highlight how to use the science, data, and online tools from the first 3 months of Year 3 in the development of student research project ideas. We will utilize the "Thematic Overarching Research Question (TORQ), Major sub-questions, and additional questions for research.

Phase 2: Highlight and bring together the collaborative science, data, and student research from the European Phenology Campaign. Mission Mosquito, and the Urban Heat Island Effect - Surface Temperature Field Campaign.



March 2021 - May 2021

Submitting and Presenting Student Research

Highlight the student research that was submitted, as part of the Trees Around the GLOBE Student Research Campaign, to the US SRS and IVSS. Students present their research during the webinars as a teaser for the end of the campaign workshop.



June 2021- August 2021

The Workshop and End of Year 3

In June, there will be a one-two day thematic workshop where students present their GLOBE research projects while interacting with SMEs from NASA and beyond. The themes will be aligned to GLOBE protocols (i.e. Biometry). July and August will be wrap-up webinars with students, researchers, SME, and citizen scientists.

The Year 3 Scaffold Structure

In order to maximize the information we provide to campaign participants and to provide students the needed content for answering research questions, we will have a Year 3 Scaffold for campaign science, student research and data.





Guiding Questions for Student Research (IVSS)

A Thematic Overarching Research Question (TORQ)

Why are or why aren't there trees in my local environment?



Example Exploratory Research Questions to Help Answer the TORQ

Where are all the trees in your location?

What is the tallest tree in your location?

What type of trees are around me?

What are the environmental conditions around me?

What can historical and current time series of imagery tell you about the trees in your location?

Are trees in your region being impacted by climate change?

The campaign would like student participants to focus on the TORQ, in the sense that this question can be answered by researching some of the following Exploratory Research Questions through looking at existing GLOBE data and utilizing online tools that assist in data visualization, data analysis, and data mapping. In other words, we would like students to answer the TORQ by investigating the example Exploratory Research Questions.

These exploratory questions can serve as a guide to helping students in their research projects. Answering one or more questions can lead to the answering of others.





TREE HEIGHT



LAND COVER



T H E P R O T O C O L S

GREENINGS

(GREEN-UP/GREEN DOWN)

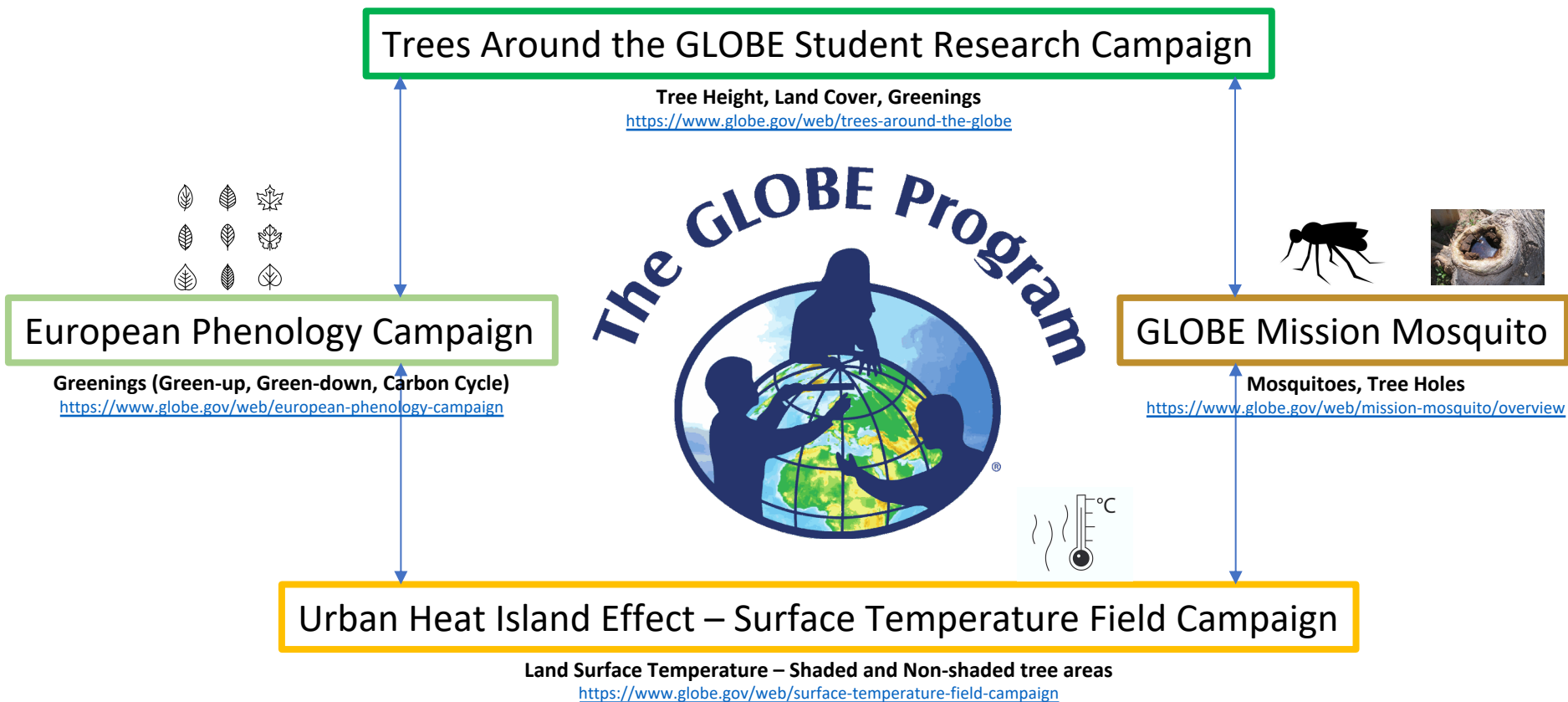


CARBON CYCLE





Collaboration with other GLOBE Campaigns





Learn More at the Campaign URL:

<https://www.globe.gov/web/trees-around-the-globe/>

Major Website Sections

Join the Campaign

Start Taking Measurements

**Getting Started with Your Student Research and Accessing
GLOBE Protocols**

Activities, Resources, Online Tools, Blogs and Discussion

Webinars

All About ICESat-2


Campaign Community

Sponsored by:



Supported by:



Implemented by:  **UCAR**



An Upcoming Opportunity in Just 2 Days

GLOBE Student Investigations with NASA

Webinar: GLOBE Student Investigations with NASA

Thursday, September 17, 2020

2:00pm-3:30pm EDT (6:00pm-7:30pm UTC)

Register for the webinar at: <https://bit.ly/JoinUsGLOBE>



Learn about resources and events that can support GLOBE student research during the 2020-2021 school year and prepare students to enter the GLOBE International Virtual Science Symposium (IVSS). Join this interactive webinar and hear from nine presenters about planned campaigns and events, as well as data sources and online analysis tools for use in research by you and your students. Julie Malmberg, GLOBE Implementation Office (GIO), will share the new 2021 IVSS rubric. Presented by team members from the NASA Earth Science Education Collaborative, GLOBE Mission Earth, Arctic and Earth SIGNS, GLOBE Implementation Office, and My NASA Data.



Today's Featured Science Talk



Trees Around the GLOBE Student Research Campaign Webinar

Kicking Off Year 3 With Tree Height Research Using Satellites and Ground-Based Instruments: The importance of tree and vegetation research to help us understand our changing planet.

Dr. Nancy Glenn, Boise State University and the University of New South Wales, Australia


**Tuesday, September 15, 2020 @ 2:00pm EDT
(6:00pm UTC)**

Sponsored by:



Supported by:



Implemented by:  UCAR



Dr. Nancy Glenn


Professor, Department of Geosciences and
Director, Boise Center
Aerospace Laboratory,
Boise State University,
ICESat-2 Early Adopter

Sponsored by:



Supported by:



Implemented by:  UCAR



Questions for you!



What might you consider when designing a field campaign for remote sensing



What other types of data might you use in addition to what I discussed today?



What tools could you use to answer research questions, similar to mine, in your local area?



Why is it important to investigate several sources of data when researching trees?





THANK YOU!



Featured Webinar Question

What are some tree and land cover issues in your local area that students can help answer with student research projects related to the Trees Around the GLOBE Student Research Campaign?

Please answer in the chat!